

**STUDLEY**  
Please drive  
carefully

Install new village sign post and signface  
Install new planter in front of sign  
(type to be agreed by parish council).



Install new post and giveaway  
warning sign

Existing footway taken up and disposed  
Footway to be resurfaced on new kerb alignment

Type 1 HFS surfacing buff coloured  
(cold applied) 6m in length to be applied to  
resurfaced carriageway.

Take up and dispose existing crossing point.  
Install new 2.0m dropped crossing point with buff colour  
tactiles. Apply buff coloured HFS (cold applied) between  
crossing points once resurfaced.

Install new edging to footway

2.0m

Existing cover

**A4 NEW ROAD**

Existing carriageway to be resurfaced  
to allow for HFS

Existing road markings to be  
refreshed

Bellmouth radii reduced

NOTES:

**KEY**

- Proposed footway reinstatement
- Proposed carriageway resurfacing
- Proposed HFS (buff)
- Proposed HB2 kerbs
- Proposed dropper kerb
- Proposed bullnose kerb
- Proposed traffic post & sign
- New tactile paving
- Stylesett rumble strip

This map is reproduced from Ordnance Survey material  
with the permission of Ordnance Survey on behalf of the  
Controller of Her Majesty's Stationery Office  
© Crown copyright.

Unauthorised reproduction infringes Crown Copyright  
and may lead to prosecution or Civil Proceedings.

**Wiltshire Council**

Traffic & Network Management

County Hall, Bythesea Road, Trowbridge  
Wiltshire, BA14 8JD

Tel: 0300 4560100  
Website: [www.wiltshire.gov.uk](http://www.wiltshire.gov.uk)

|   |  |  |  |  |  |
|---|--|--|--|--|--|
| F |  |  |  |  |  |
| E |  |  |  |  |  |
| D |  |  |  |  |  |
| C |  |  |  |  |  |
| B |  |  |  |  |  |
| A |  |  |  |  |  |
| O |  |  |  |  |  |

| REV | DATE | DRAWN | CHECK | APPRV | DESCRIPTION |
|-----|------|-------|-------|-------|-------------|
|-----|------|-------|-------|-------|-------------|

DRAWING PURPOSE:

DETAILED DESIGN FOR CONSULTATION

PROJECT:

TRAFFIC MANAGEMENT AT  
STUDLEY VILLAGE

DRAWING TITLE:

SITE 1 - A4 / STUDLEY LANE  
JUNCTION

|             |   |             |    |
|-------------|---|-------------|----|
| SCALES:     | 1:250   | SHEET SIZE: | A3 |
| DRAWING No. | 2024-099/STUDLEY/AH/D001.0  | REVISION:   | O  |
| FILE REF:   | Z:\Traffic Engineering Team\Scheme-specific info\Other<br>schemes\2024-2025\2024-099 Traffic Management at Derry Hill and<br>Studley Villages |             |    |



NOTES:

**KEY**

- Proposed footway reinstatement
- Proposed carriageway resurfacing
- Proposed HFS (buff)
- Proposed HB2 kerbs
- Proposed dropper kerb
- Proposed bullnose kerb
- Proposed traffic post & sign
- New tactile paving
- Stylesett rumble strip

This map is reproduced from Ordnance Survey material with the permission of Ordnance Survey on behalf of the Controller of Her Majesty's Stationery Office © Crown copyright.

Unauthorised reproduction infringes Crown Copyright and may lead to prosecution or Civil Proceedings.

**Wiltshire Council**

**Traffic & Network Management**

County Hall, Bythesea Road, Trowbridge  
Wiltshire, BA14 8JD

Tel: 0300 4560100  
Website: [www.wiltshire.gov.uk](http://www.wiltshire.gov.uk)

|     |      |       |       |       |             |
|-----|------|-------|-------|-------|-------------|
| F   |      |       |       |       |             |
| E   |      |       |       |       |             |
| D   |      |       |       |       |             |
| C   |      |       |       |       |             |
| B   |      |       |       |       |             |
| A   |      |       |       |       |             |
| O   |      |       |       |       |             |
| REV | DATE | DRAWN | CHECK | APPRV | DESCRIPTION |

DRAWING PURPOSE:

DETAILED DESIGN FOR CONSULTATION

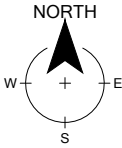
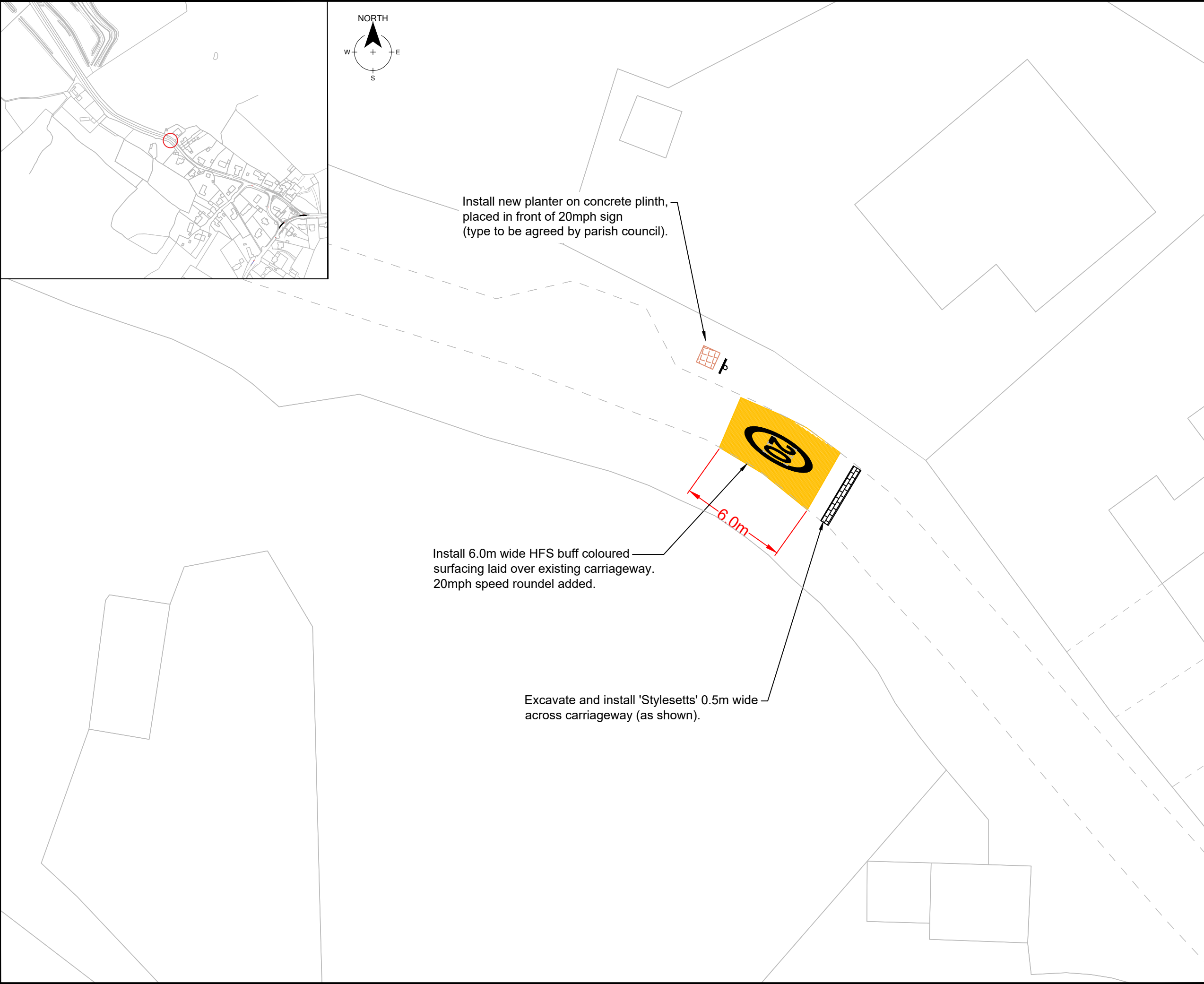
PROJECT:

TRAFFIC MANAGEMENT AT STUDLEY VILLAGE

DRAWING TITLE:

SITE 2 - STUDLEY LANE OPPOSITE CHAPEL

|             |   |             |    |
|-------------|---|-------------|----|
| SCALES:     | 1:200   | SHEET SIZE: | A3 |
| DRAWING No. | 2024-099/STUDLEY/AH/D002.0  | REVISION:   | O  |
| FILE REF:   | Z:\Traffic Engineering Team\Scheme-specific info\Other schemes\2024-2025\2024-099 Traffic Management at Derry Hill and Studley Villages |             |    |



NOTES:

**KEY**

- Proposed footway reinstatement
- Proposed carriageway resurfacing
- Proposed HFS (buff)
- Proposed HB2 kerbs
- Proposed dropper kerb
- Proposed bullnose kerb
- Proposed traffic post & sign
- New tactile paving
- Stylesett rumble strip

This map is reproduced from Ordnance Survey material with the permission of Ordnance Survey on behalf of the Controller of Her Majesty's Stationary Office © Crown copyright.

Unauthorised reproduction infringes Crown Copyright and may lead to prosecution or Civil Proceedings.

**Wiltshire Council**

**Traffic & Network Management**

County Hall, Bythesea Road, Trowbridge  
Wiltshire, BA14 8JD

Tel: 0300 4560100  
Website: [www.wiltshire.gov.uk](http://www.wiltshire.gov.uk)

|     |      |       |       |       |             |
|-----|------|-------|-------|-------|-------------|
| F   |      |       |       |       |             |
| E   |      |       |       |       |             |
| D   |      |       |       |       |             |
| C   |      |       |       |       |             |
| B   |      |       |       |       |             |
| A   |      |       |       |       |             |
| O   |      |       |       |       |             |
| REV | DATE | DRAWN | CHECK | APPRV | DESCRIPTION |

DRAWING PURPOSE:

DETAILED DESIGN FOR CONSULTATION

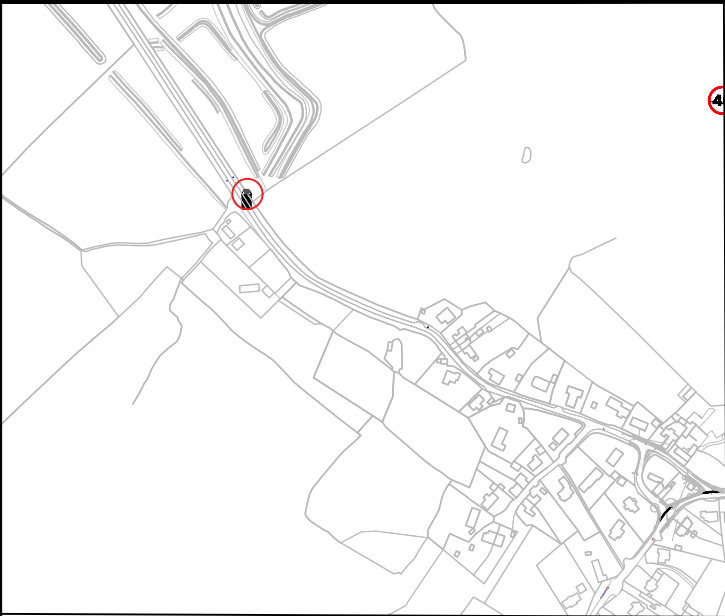
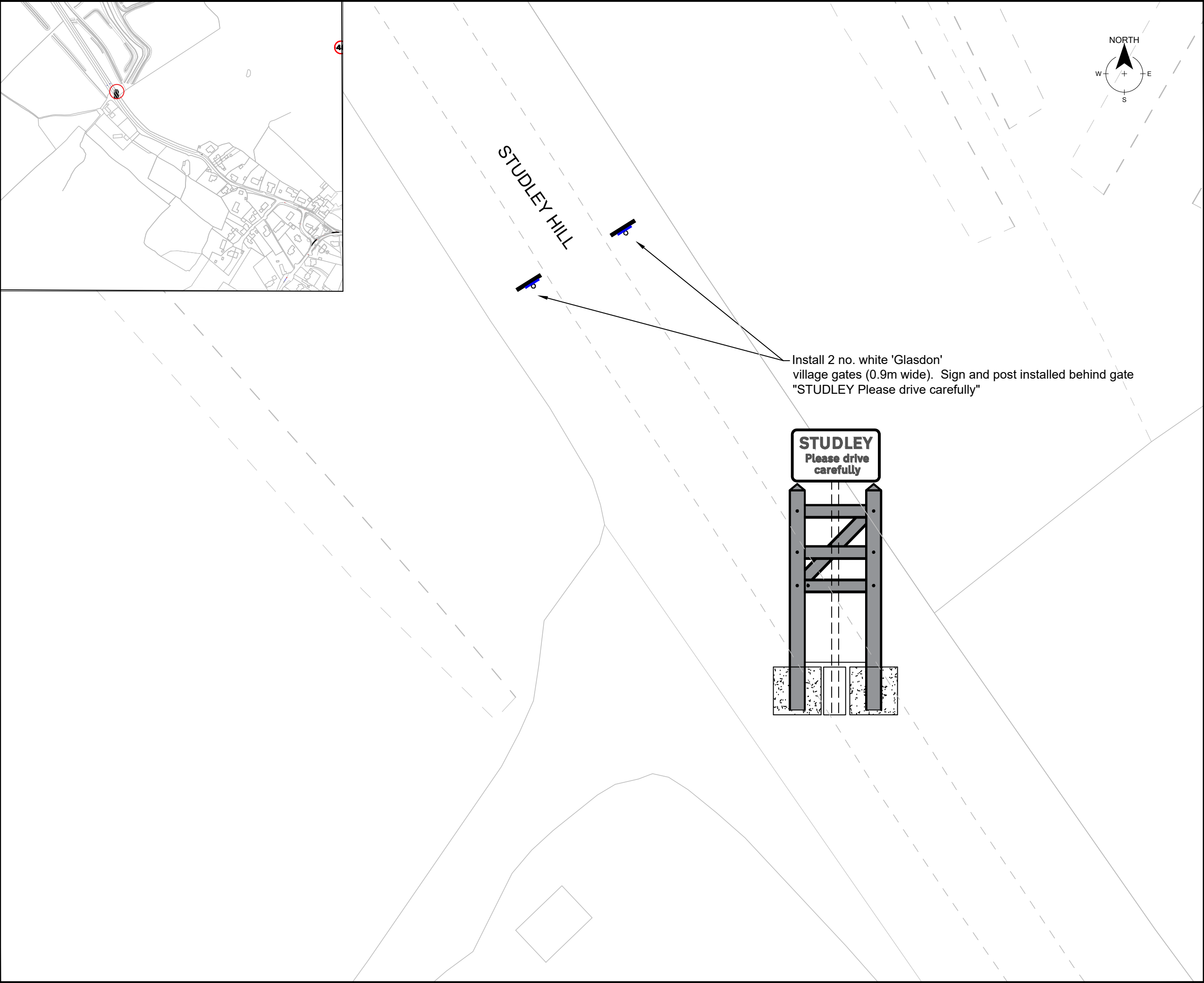
PROJECT:

TRAFFIC MANAGEMENT AT  
STUDLEY VILLAGE

DRAWING TITLE:

SITE 3 - STUDLEY HILL

|             |  |             |    |
|-------------|--|-------------|----|
| SCALES:     | NTS  | SHEET SIZE: | A3 |
| DRAWING No. | 2024-099/STUDLEY/AH/D003.0   | REVISION:   | O  |
| FILE REF:   | Z:\Traffic Engineering Teams\Scheme-specific info\Other schemes\2024-2025\2024-099 Traffic Management at Derry Hill and Studley Villages |             |    |



NOTES:

This map is reproduced from Ordnance Survey material with the permission of Ordnance Survey on behalf of the Controller of Her Majesty's Stationery Office © Crown copyright.

Unauthorised reproduction infringes Crown Copyright and may lead to prosecution or Civil Proceedings.

**Wiltshire Council**

Traffic & Network Management

County Hall, Bythesea Road, Trowbridge  
Wiltshire, BA14 8JD

Tel: 0300 4560100  
Website: [www.wiltshire.gov.uk](http://www.wiltshire.gov.uk)

|     |      |       |       |       |             |
|-----|------|-------|-------|-------|-------------|
| F   |      |       |       |       |             |
| E   |      |       |       |       |             |
| D   |      |       |       |       |             |
| C   |      |       |       |       |             |
| B   |      |       |       |       |             |
| A   |      |       |       |       |             |
| O   |      |       |       |       |             |
| REV | DATE | DRAWN | CHECK | APPRV | DESCRIPTION |

DRAWING PURPOSE:

DETAILED DESIGN FOR CONSULTATION

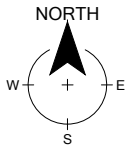
PROJECT:

TRAFFIC MANAGEMENT AT  
STUDLEY VILLAGE

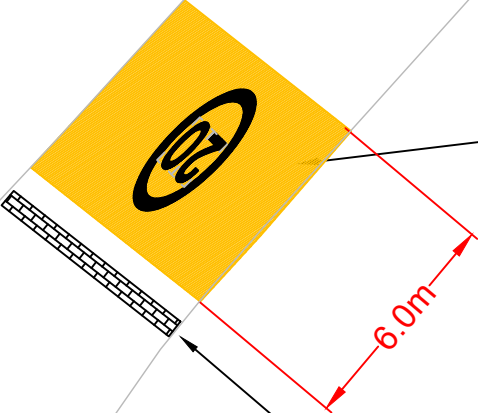
DRAWING TITLE:

SITE 3B - STUDLEY LANE

|             |   |             |    |
|-------------|---|-------------|----|
| SCALES:     | NTS   | SHEET SIZE: | A3 |
| DRAWING No. | 2024-099/STUDLEY/AH/D003A.0   | REVISION:   | O  |
| FILE REF:   | Z:\Traffic Engineering Team\Scheme-specific info\Other schemes\2024-2029\2024-099 - Traffic Management at Derry Hill and Studley Villages |             |    |



Saxon Lains












Install 6m wide HFS buff coloured surfacing laid over existing carriageway

Excavate and install 'Stylesetts' 0.5m wide across carriageway (as shown).

NOTES:

KEY

-  Proposed footway reinstatement
-  Proposed carriageway resurfacing
-  Proposed HFS (buff)
-  Proposed HB2 kerbs
-  Proposed dropper kerb
-  Proposed bullnose kerb
-  Proposed traffic post & sign
-  New tactile paving
-  Stylesett rumble strip

This map is reproduced from Ordnance Survey material with the permission of Ordnance Survey on behalf of the Controller of Her Majesty's Stationery Office  
© Crown copyright.  
Unauthorised reproduction infringes Crown Copyright and may lead to prosecution or Civil Proceedings.

Wiltshire Council

Traffic & Network Management

County Hall, Bythesea Road, Trowbridge  
Wiltshire, BA14 8JD

Tel: 0300 4560100  
Website: [www.wiltshire.gov.uk](http://www.wiltshire.gov.uk)

|   |  |  |  |  |  |
|---|--|--|--|--|--|
| F |  |  |  |  |  |
| E |  |  |  |  |  |
| D |  |  |  |  |  |
| C |  |  |  |  |  |
| B |  |  |  |  |  |
| A |  |  |  |  |  |
| O |  |  |  |  |  |

| REV | DATE | DRAWN | CHECK | APPRV | DESCRIPTION |
|-----|------|-------|-------|-------|-------------|
|-----|------|-------|-------|-------|-------------|

DRAWING PURPOSE:

DETAILED DESIGN FOR CONSULTATION

PROJECT:

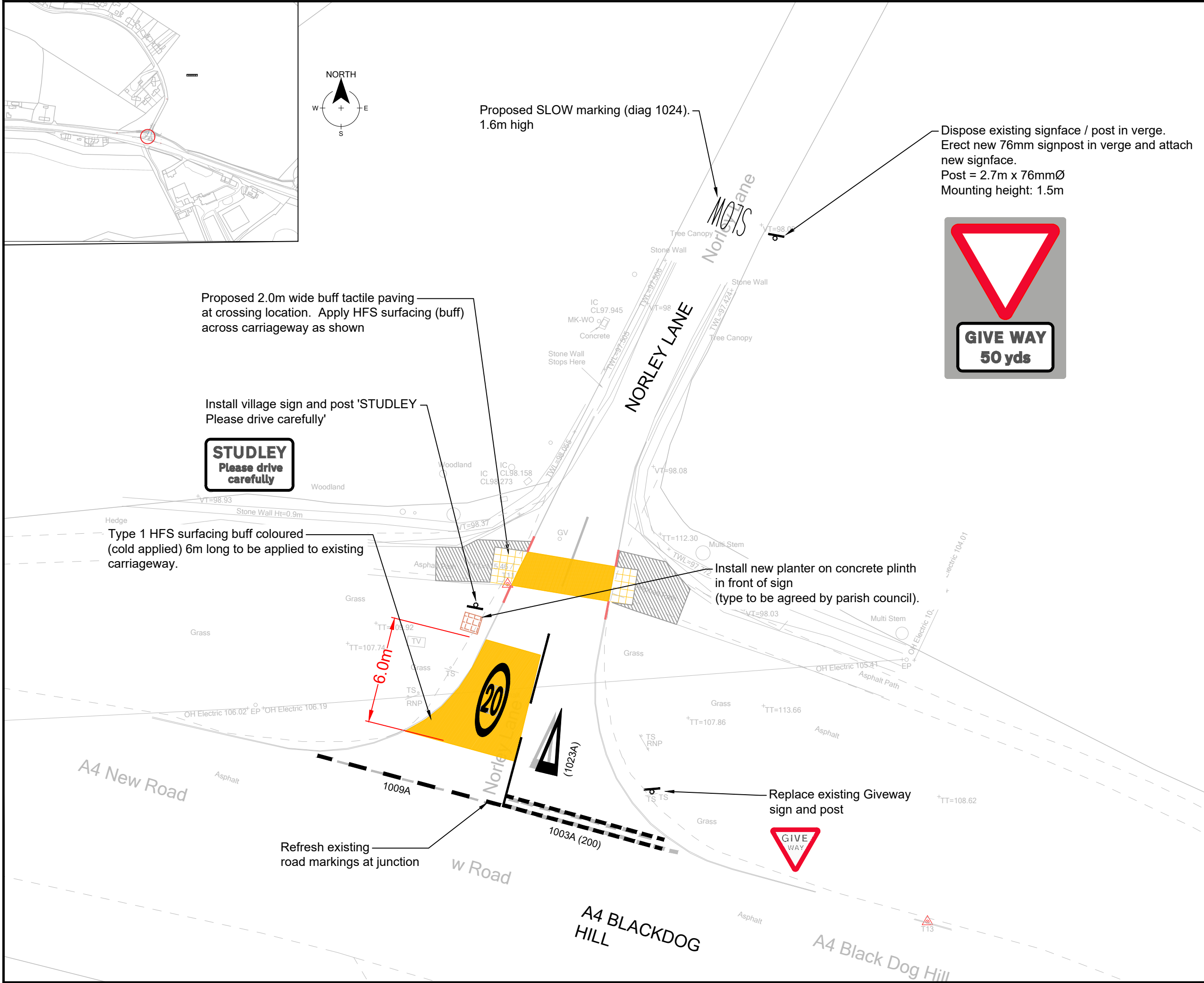
TRAFFIC MANAGEMENT AT  
STUDLEY VILLAGE

DRAWING TITLE:

SITE 4 - NORLEY LANE / JUNCTION  
NORTH EAST APPROACH

|             |   |             |    |
|-------------|---|-------------|----|
| SCALES:     | NTS   | SHEET SIZE: | A3 |
| DRAWING No. | 2024-099/STUDLEY/AH/D004.0  | REVISION:   | O  |
| FILE REF:   | Z:\Traffic Engineering Team\Scheme-specific info\Other schemes\2024-2029\2024-099 - Traffic Management at Derry Hill and Studley Villages |             |    |





NOTES:

KEY

- Proposed footway reinstatement
- Proposed carriageway resurfacing
- Proposed HFS (buff)
- Proposed HB2 kerbs
- Proposed dropper kerb
- Proposed bullnose kerb
- Proposed traffic post & sign
- New tactile paving
- Stylesett rumble strip

This map is reproduced from Ordnance Survey material with the permission of Ordnance Survey on behalf of the Controller of Her Majesty's Stationery Office © Crown copyright.  
Unauthorised reproduction infringes Crown Copyright and may lead to prosecution or Civil Proceedings.

Wiltshire Council

Traffic & Network Management

County Hall, Bythesea Road, Trowbridge  
Wiltshire, BA14 8JD

Tel: 0300 4560100  
Website: www.wiltshire.gov.uk

|   |  |  |  |  |  |
|---|--|--|--|--|--|
| F |  |  |  |  |  |
| E |  |  |  |  |  |
| D |  |  |  |  |  |
| C |  |  |  |  |  |
| B |  |  |  |  |  |
| A |  |  |  |  |  |
| O |  |  |  |  |  |

| REV | DATE | DRAWN | CHECK | APPRV | DESCRIPTION |
|-----|------|-------|-------|-------|-------------|
|-----|------|-------|-------|-------|-------------|

DRAWING PURPOSE:  
DETAILED DESIGN FOR CONSULTATION

PROJECT:  
TRAFFIC MANAGEMENT AT  
STUDLEY VILLAGE

DRAWING TITLE:  
SITE 5 - NORLEY LANE / A4 JUNCTION

|             |   |             |    |
|-------------|---|-------------|----|
| SCALES:     | NTS   | SHEET SIZE: | A3 |
| DRAWING No. | 2024-099/STUDLEY/AH/D005.0  | REVISION:   | O  |
| FILE REF:   | Z:\Traffic Engineering Team\Scheme-specific info\Other schemes\2024-2025\2024-099 Traffic Management at Derry Hill and Studley Villages |             |    |