

NOTES:

This map is reproduced from Ordnance Survey material with the permission of Ordnance Survey on behalf of the Controller of Her Majesty's Stationary Office
© Crown copyright.

Unauthorised reproduction infringes Crown Copyright and may lead to prosecution or Civil Proceedings.

Wiltshire Council (100049050) 2024

Wiltshire Council

Traffic Engineering Team
County Hall, Bythesea Road, Trowbridge
Wiltshire, BA14 8JD
Tel: 0300 4560100
Website: www.wiltshire.gov.uk

F					
E					
D					
C					
B					
A					
O	07/2025	hps	mjs	mjs	ORIGINAL
REV	DATE	DRAWN	CHECK	APPRV	DESCRIPTION

DRAWING PURPOSE:

Prelim Design

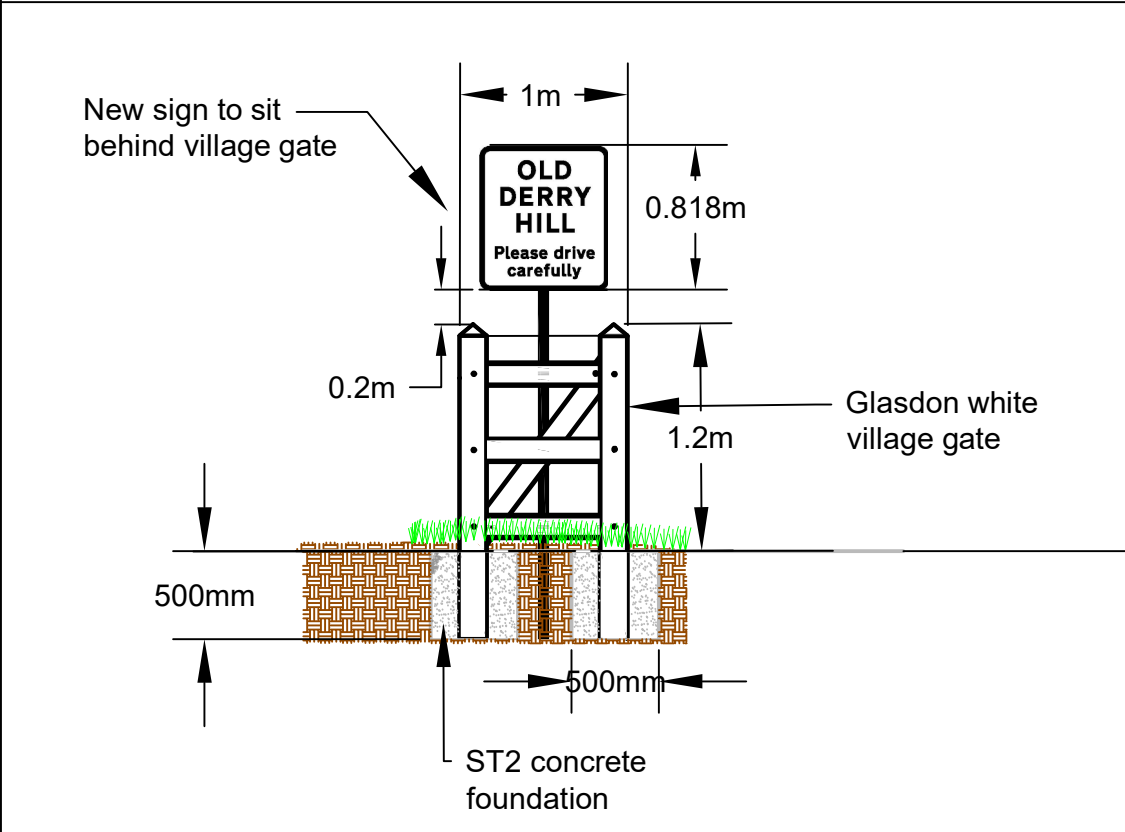
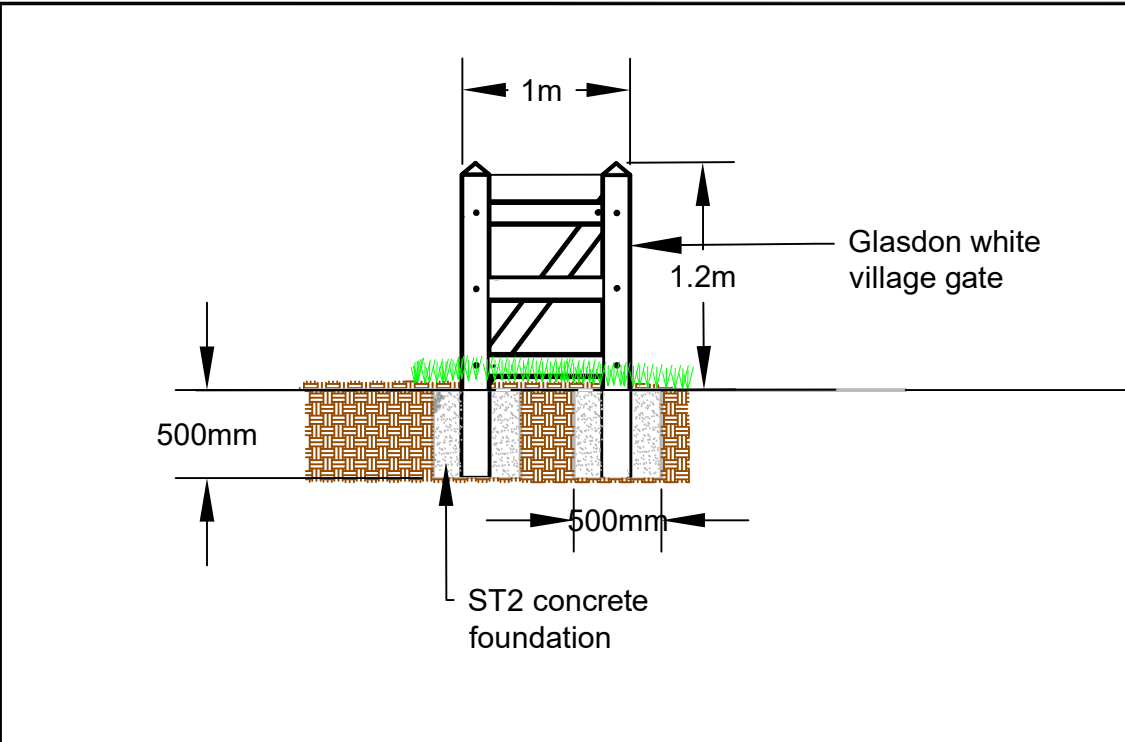
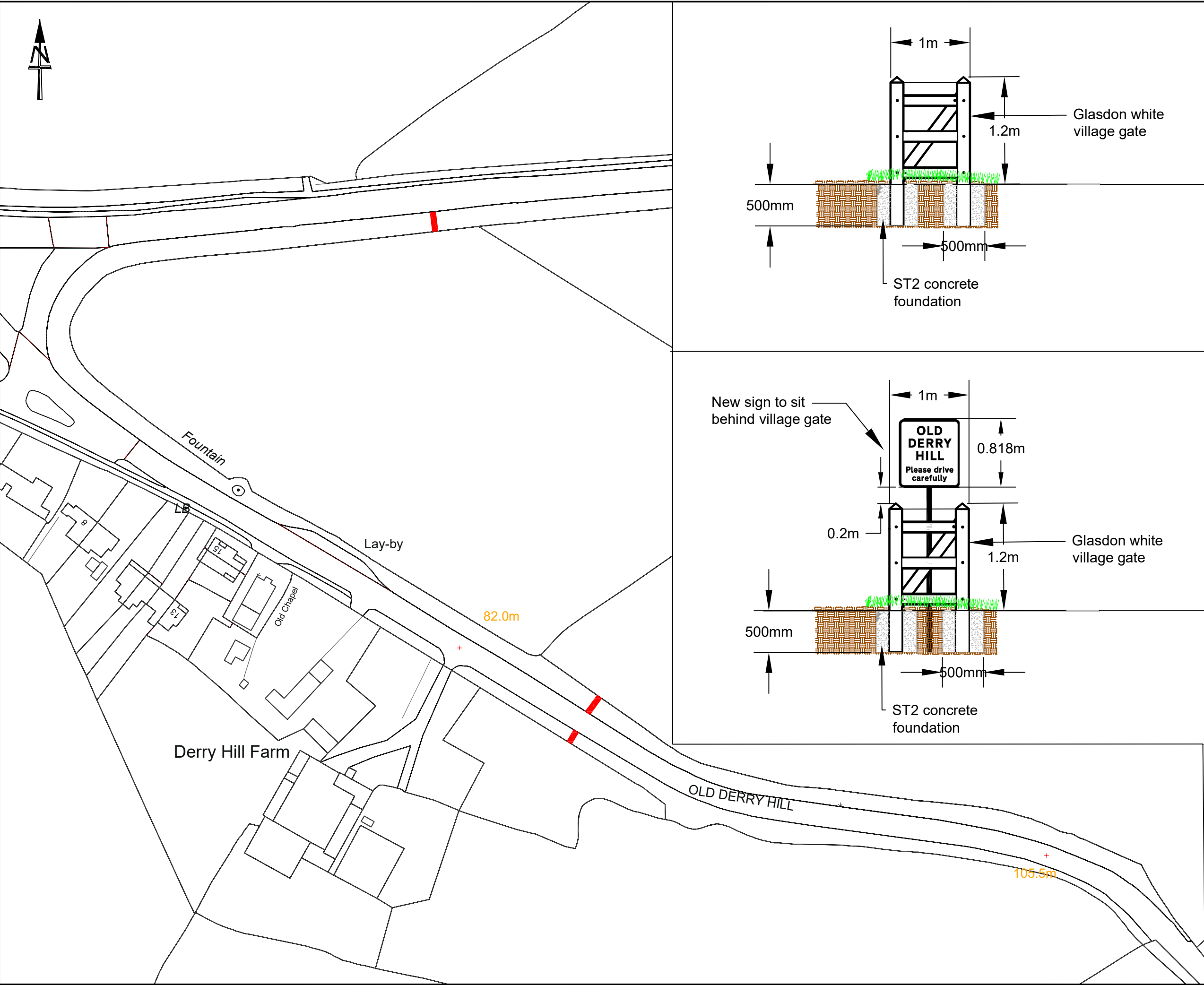
PROJECT:

OLD DERRY HILL
VILLAGE GATES & SIGNING

DRAWING TITLE:

OLD DERRY HILL
DESIGN

SCALES:	NOT TO SCALE	SHEET SIZE:	A3
DRAWING No.	D001/OLDD/HPS/2025	REVISION:	O
FILE REF:			



NOTES:

This map is reproduced from Ordnance Survey material with the permission of Ordnance Survey on behalf of the Controller of Her Majesty's Stationery Office © Crown copyright.

Unauthorised reproduction infringes Crown Copyright and may lead to prosecution or Civil Proceedings.

Wiltshire Council (100049050) 2024

Wiltshire Council

Traffic Engineering Team
County Hall, Bythesea Road, Trowbridge
Wiltshire, BA14 8JD
Tel: 0300 4560100
Website: www.wiltshire.gov.uk

F					
E					
D					
C					
B					
A					
O	07/2025	HPS	MJS	MJS	ORIGINAL
REV	DATE	DRAWN	CHECK	APPRV	DESCRIPTION

DRAWING PURPOSE:

Prelim Design

PROJECT:

OLD DERRY HILL
VILLAGE GATES & SIGNING

DRAWING TITLE:

OLD DERRY HILL
DESIGN

SCALES:	NOT TO SCALE	SHEET SIZE:	A3
DRAWING No.	D002/OLDD/HPS/2025	REVISION:	O
FILE REF:			



Scale 1:10
Dimensions (mm):
Width: 733, Height: 818
x-Heights: 75, 50
Area: 0.60 m²

Colours:
1 black on white

Material: BS EN 12899-1:2007
class: R2

QUANTITY
2

NOTES

DESIGNER
Hannah Sibson

Date printed: 10-07-25

SignPlot v3.90

Wiltshire Council