

Calne Without Fact Sheet (using Census 2021 data and other sources).

Overview - The parish of Calne Without is represented by the Wiltshire Council ward(s) of Calne Rural, Calne South. It contains some, or all, parts of the built-up area(s) of Calne, Derry Hill and Studley and is within the parliamentary constituency of North Wiltshire. Geographically it is in the postcode area(s) of SN11 0, SN11 8, SN11 9. It is categorised as being ""accessible countryside, rural with mining or quarrying, town fringe countryside"". The travel to work area(s) for the parish is Swindon. It has an estimated area of 42.9 sq. km. The parish has 79.83km of public rights of way (0.47km of byways, 16.32km of bridleways and 63.04km of footpaths - source Parish Online). The parish is the largest in Wiltshire by area and is the 28th largest by population. The parish contains 124 listed buildings (2 grade 1, 4 grade II*, and 118 grade II - source Parish Online), and contains 11 scheduled monuments.

Population - The parish has a population of 3,391, of which 1,720 are female and 1,671 are male. There are 161 children under 5 and 563 students. There are 1,365 households, of which 18.4% are people living on their own, and 43.5% two person households. 8.6% of all households are single pensioners. In the wider area there are 275 pre-school children, 1,276 school age children, 4,762 adults of working age and 1,864 people over retirement age.

Diversity - 97.5% of the population identify themselves as ethnically white, 0.7% as 'Asian', 0.3% as 'Black', 1% as 'mixed ethnic groups', and 0.3% as 'Arabic'. 85.6% of the population have a UK passport, 1.5% have a passport from another European country, with another 12.3% having no passport. 97.9% of the households use English as their main language, with English not being spoken as the main language in 0.8% of the households. 53.6% of the population identified themselves as Christian, with 39% saying that they have no religion. 2% people identified themselves as having another religion. 2.1% of adults who responded to the question identify themselves as having a sexual orientation other than heterosexual. 0.2% have a gender identity different to that registered at birth.

Health - 87.4% of the population report being in good or very good health, compared with 2.7% who are in bad or very bad health. 13.2% of the population are registered as disabled, at least 1 disabled person lives in 24.7% of households. 8% of all adults provide some level of unpaid care every week, of these 39.4% provide in excess of 20 hours a week of unpaid care.

Deprivation (see note 1 below) - 35.8% of the households are classified as deprived in at least 1 dimension (education, employment, health or housing), with 1.1% deprived in 3 or more. As far as overcrowding is concerned, 1% of all households have too few bedrooms and 1.4% have too rooms in total. This parish ranks 216th out of 242 parishes in Wiltshire in terms of deprivation in one or more dimension, this is 487 households. It ranks 157th, 15 households, in terms of three or more dimensions.

Work - 64.4% of adults are in work, 1.5% are unemployed and seeking work, and 24.5% have retired. Of those in work 56.1% are in professional roles, 32.1% in skilled roles, and 11.7% in unskilled roles. 70.1% of the roles are full time. The main industries that people in the parish work in are construction of buildings; civil engineering; specialised construction activities (9.4%), education (9.3%), public administration and defence; compulsory social security (7.9%), retail trade, except of motor vehicles and motorcycles (7.3%), and human health activities (6.4%).

Transport - People travel to work by various means, 48.4% travel by driving a car or van, 42.6% work mainly at or from home. 50.4% use a sustainable (work from home, public transport, cycle, walk or passenger in a car or van) travel to work method. (Note - more people may be working from home during the Census 2021 period due to Covid-19 restrictions.) In addition to the people who work from home, 9.3% work in the local area (<5km), 21.1% travel between 5km and 20km, with 13% travelling over 20km to work. 3.9% of households have no cars or vans, 30.6% have 1 car or van, and 65.5% have 2 or more.

Education - 37.4% of adults have degree, or higher, equivalent qualifications, 21.2% have the equivalent of 2 or more A levels, 4.1% have completed apprenticeships, 16.2% have 5 or more good GCSEs (or equivalent), 8.9% have between 1 and 4 GCSE's (or equivalent), and 10.1% have no qualifications.

Housing - 51.1% of the housing in the area is detached, 30.1% semi-detached, and 15.6% terraced. 3.9% of the properties have one bedroom, 16% have two, 36.6% have three, and 43.5% have four or more bedrooms. 35.8% of the properties are owned outright, 41.3% are owned with a mortgage, 6.7% are socially rented, and 12.1% are rented from a landlord or letting agency. 86.8% of the properties are classified as under-occupied in terms of bedrooms and 87.3% under-occupied in terms of total number of rooms (see note 2).

Central heating - 62.8% of properties have mains gas only, 17% use oil only, 4% use electric only with 11.8% using two or more types of central heating, not including renewable energy. 1% use

renewable energy only for central heating, with 0.6% using renewable with some other form of energy.

Note 1: The 4 household deprivation dimensions as defined by the Office for National Statistics:

1. Education - A household is classified as deprived in the education dimension if no one has at least level 2 education and no one aged 16 to 18 years is a full-time student.
2. Employment - A household is classified as deprived in the employment dimension if any member, not a full-time student, is either unemployed or economically inactive due to long-term sickness or disability.
3. Health - A household is classified as deprived in the health dimension if any person in the household has general health that is bad or very bad or is identified as disabled.

People who have assessed their day-to-day activities as limited by long-term physical or mental health conditions or illnesses are considered disabled. This definition of a disabled person meets the harmonised standard for measuring disability and is in line with the Equality Act (2010).

4. Housing - A household is classified as deprived in the housing dimension if the household's accommodation is either overcrowded, in a shared dwelling, or has no central heating.

Note 2: Overcrowding

Whether a household's accommodation is overcrowded, ideally occupied or under-occupied. This is calculated by comparing the number of bedrooms the household requires to the number of available bedrooms. The number of bedrooms the household requires is calculated according to the Bedroom Standard, where the following should have their own bedroom: 1. married or cohabiting couple, 2. single parent, 3. person aged 16 years and over, 4. pair of same-sex persons aged 10 to 15 years, 5. person aged 10 to 15 years paired with a person under 10 years of the same sex, 6. pair of children aged under 10 years, regardless of their sex, 7. person aged under 16 years who cannot share a bedroom with someone in 4, 5 or 6 above,

The number of rooms the household requires uses a formula which states that: one-person households require three rooms comprised of two common rooms and one bedroom, two-or-more person households require a minimum of two common rooms and a bedroom for each person in line with the Bedroom Standard.

Annex 1 - Census 2021 Data Summary

Population		Calne Without			
Sex (2 categories) Code	Sex (2 categories)	Total	% total		
1	Female	1,720	51%		
2	Male	1,671	49%		
	Total	3,391			

Students		Calne Without			
Schoolchild or full-time student indicator (3 categories) Code	Schoolchild or full-time student indicator (3 categories)	Total	% total		
-8	Does not apply (under 5's)	161	5%		
1	Student	563	17%		
2	Not a student	2,664	79%		
	Total	3,388			

Household Size		Calne Without			
Household size (9 categories) Code	Household size (9 categories)	Total	% Total		
0	0 people in household	-	0.0%		
1	1 person in household	252	18.4%		
2	2 people in household	596	43.5%		
3	3 people in household	250	18.2%		
4	4 people in household	203	14.8%		
5	5 people in household	53	3.9%		
6	6 people in household	15	1.1%		
7	7 people in household	-	0.0%		
8	8 or more people in household	1	0.1%		
	Total	1,370			

Population Density		Calne Without			
		True average	Median	90% ile	% of population live in top 10% densest areas in Wiltshire?
	Population Density	1,341	215	5,488	10%

Population by Age		Calne Without Area			
	Age groups	Total	% total		
	0-9	766	9%		
	10-19	834	10%		
	20-29	770	9%		
	30-39	818	10%		
	40-49	942	12%		
	50-59	1,458	18%		
	60-69	1,137	14%		
	70-79	902	11%		
	80-89	414	5%		
	90-99	132	2%		
	> 100	4	0%		
	Total	8,177			

Health		Calne Without			
General health (6 categories) Code	General health (6 categories)	Total	% Total		
-8	Does not apply	-	0.0%		
1	Very good health	1,840	54.4%		
2	Good health	1,120	33.1%		
3	Fair health	333	9.8%		
4	Bad health	70	2.1%		
5	Very bad health	22	0.6%		
	Total	3,385			

Disability		Calne Without			
Disability (5 categories) Code	Disability (5 categories)	Total	% Total		
-8	Does not apply	-	0.0%		
1	Disabled under the Equality Act: Day-to-day activities limited a lot	147	4.3%		
2	Disabled under the Equality Act: Day-to-day activities limited a little	302	8.9%		
3	Not disabled under the Equality Act: Has long term physical or mental health condition but day-to-day activities are not limited	316	9.3%		
4	Not disabled under the Equality Act: No long term physical or mental health conditions	2,627	77.4%		
	Total	3,392			

Unpaid Care		Calne Without			
Unpaid care (7 categories) Code	Unpaid care (7 categories)	Total	% Total		
-8	No code required	161	4.8%		
1	Provides no unpaid care	2,966	87.6%		
2	Provides 9 hours or less unpaid care a week	129	3.8%		
3	Provides 10 to 19 hours unpaid care a week	28	0.8%		
4	Provides 20 to 34 hours unpaid care a week	22	0.6%		
5	Provides 35 to 49 hours unpaid care a week	16	0.5%		
6	Provides 50 or more hours unpaid care a week	64	1.9%		
	Total	3,386			

Household Disability		Calne Without			
Number of disabled people in household (4 categories) Code	Number of disabled people in household (4 categories)	Total	% Total		
-8	Does not apply	-	0.0%		
0	No people disabled under the Equality Act in household	1,024	75.3%		
1	1 person disabled under the Equality Act in household	272	20.0%		
2	2 or more people disabled under the Equality Act in household	64	4.7%		
Total		1,360			

Summary ethnic group - top 5 groups	
Calne Without	
White: English, Welsh, Scottish, Northern Irish or British	94.8%
White: Other White	1.9%
White: Irish	0.6%
Mixed or Multiple ethnic groups: Other Mixed or Multiple ethnic groups	0.4%
Asian, Asian British or Asian Welsh: Bangladeshi	0.3%

Summary Passports Held - top 5 groups	
Calne Without	
Europe: United Kingdom	85.6%
No passport held	12.3%
Europe: Ireland	0.4%
Europe: Other Europe: EU Member countries: Other EU countries	0.3%
Europe: Other Europe: EU Member countries: Portugal	0.1%

Household deprivation		Calne Without			
Household deprivation (6 categories) Code	Household deprivation (6 categories)	Total	% Total		
-8	Does not apply	-	0%		
1	Household is not deprived in any dimension	873	64%		
2	Household is deprived in one dimension	387	28%		
3	Household is deprived in two dimensions	85	6%		
4	Household is deprived in three dimensions	15	1%		
5	Household is deprived in four dimensions	-	0%		
Total		1,360			

Household language		Calne Without			
Household language (English and Welsh) (5 categories) Code	Household language (English and Welsh) (5 categories)	Total	% Total		
-8	Does not apply	-	0%		
1	All adults in household have English in England, or English or Welsh in Wales as a main language	1,336	98%		
2	At least one but not all adults in household have English in England, or English or Welsh in Wales as a main language	18	1%		
3	No adults in household, but at least one person aged 3 to 15 years, has English in England or English or Welsh in Wales as a main language	-	0%		
4	No people in household have English in England, or English or Welsh in Wales as a main language	11	1%		
Total		1,365			

Household composition		Calne Without			
Household composition (15 categories) Code	Household composition (15 categories)	Total	% Total		
-8	Does not apply	-	0%		
1	One-person household: Aged 66 years and over	116	9%		
2	One-person household: Other	134	10%		
3	Single family household: All aged 66 years and over	172	13%		
4	Single family household: Married or civil partnership couple: No children	269	20%		
5	Single family household: Married or civil partnership couple: Dependent children	263	19%		
6	Single family household: Married or civil partnership couple: All children non-dependent	97	7%		
7	Single family household: Cohabiting couple family: No children	102	8%		
8	Single family household: Cohabiting couple family: With dependent children	62	5%		
9	Single family household: Cohabiting couple family: All children non-dependent	10	1%		
10	Single family household: Lone parent family: With dependent children	52	4%		
11	Single family household: Lone parent family: All children non-dependent	30	2%		
12	Single family household: Other single family household: Other family composition	2	0%		
13	Other household types: With dependent children	16	1%		
14	Other household types: Other, including all full-time students and all aged 66 years and over	28	2%		
Total		1,353			

Religion		Calne Without			
Religion (10 categories) Code	Religion (10 categories)	Total	% Total		
-8	Does not apply	-	0%		
1	No religion	1,321	39%		
2	Christian	1,817	54%		
3	Buddhist	23	1%		
4	Hindu	7	0%		
5	Jewish	1	0%		
6	Muslim	25	1%		
7	Sikh	-	0%		
8	Other religion	13	0%		
9	Not answered	181	5%		
Total		3,388			

Sexual orientation		Calne Without Area			
Sexual orientation (6 categories) Code	Sexual orientation (6 categories)	Total	% Total		
-8	Does not apply	-	0%		
1	Straight or Heterosexual	6,337	92%		
2	Gay or Lesbian	73	1%		
3	Bisexual	55	1%		
4	All other sexual orientations	17	0%		
5	Not answered	407	6%		
Total		6,889			

Gender identity		Calne Without Area			
Gender identity (7 categories) Code	Gender identity (7 categories)	Total	% Total		
-8	Does not apply	-	0%		
1	Gender identity the same as sex registered at birth	6,595	96%		
2	Gender identity different from sex registered at birth but no specific identity given	3	0%		
3	Trans woman	4	0%		
4	Trans man	3	0%		
5	All other gender identities	1	0%		
6	Not answered	284	4%		
	Total	6,890			

Summary travel to work (people in employment or aged 15 and younger) - top 6 methods








Calne Without	
Driving a car or van	48%
Work mainly at or from home	43%
Passenger in a car or van	3%
On foot	3%
Train	1%
Other method of travel to work	1%

Summary travel to work by grouped by sustainable methods and other (people in employment or aged 15 and younger)

Calne Without		
	Excluding Work from Home	
Sustainable (work from home, public transport, cycle, walk or passenger in a car or van)	50%	14%
Car, Taxi or motorcycle	49%	85%
Other	1%	1%

Car or van availability		Calne Without			
Car or van availability (5 categories) Code	Car or van availability (5 categories)	Total	% Total		
-8	Does not apply	-	0%		
0	No cars or vans in household	53	4%		
1	1 car or van in household	415	31%		
2	2 cars or vans in household	605	45%		
3	3 or more cars or vans in household	285	21%		
	Total	1,358			

Summary of distance travelled to work (for those who work)	
Distance Travelled to Work	Calne Without
Work at home	43%
Local area (< 5km)	9%
Between 5km and 20km	21%
Between 20km and 40km	8%
40km or over	6%
No fixed place or outside UK	14%

Education		Calne Without			
Highest level of qualification (8 categories) Code	Highest level of qualification (8 categories)	Total	% Total	% over 16	
-8	Does not apply	579	17%		
0	No qualifications	283	8%		10%
1	Level 1 and entry level qualifications: 1 to 4 GCSEs grade A* to C , Any GCSEs at other grades, O levels or CSEs (any grades), 1 AS level, NVQ level 1, Foundation GNVQ, Basic or Essential Skills	249	7%		9%
2	Level 2 qualifications: 5 or more GCSEs (A* to C or 9 to 4), O levels (passes), CSEs (grade 1), School Certification, 1 A level, 2 to 3 AS levels, VCEs, Intermediate or Higher Diploma, Welsh Baccalaureate Intermediate Diploma, NVQ level 2, Intermediate GNVQ, City and Guilds Craft, BTEC First or General Diploma, RSA Diploma	454	13%		16%
3	Apprenticeship	114	3%		4%
4	Level 3 qualifications: 2 or more A levels or VCEs, 4 or more AS levels, Higher School Certificate, Progression or Advanced Diploma, Welsh Baccalaureate Advance Diploma, NVQ level 3; Advanced GNVQ, City and Guilds Advanced Craft, ONC, OND, BTEC National, RSA Advanced Diploma	596	18%		21%
5	Level 4 qualifications and above: degree (BA, BSc), higher degree (MA, PhD, PGCE), NVQ level 4 to 5, HNC, HND, RSA Higher Diploma, BTEC Higher level, professional qualifications (for example, teaching, nursing, accountancy)	1,049	31%		37%
6	Other: vocational or work-related qualifications, other qualifications achieved in England or Wales, qualifications achieved outside England or Wales (equivalent not stated or unknown)	72	2%		3%
Total		3,396			

Occupation		Calne Without			
Occupation (current) (10 categories) Code	Occupation (current) (10 categories)	Total	% Total	% of people in work	
-8	Does not apply	1,595	47%		
1	Managers, directors and senior officials	353	10%	20%	
2	Professional occupations	367	11%	20%	
3	Associate professional and technical occupations	289	9%	16%	
4	Administrative and secretarial occupations	157	5%	9%	
5	Skilled trades occupations	179	5%	10%	
6	Caring, leisure and other service occupations	152	4%	8%	
7	Sales and customer service occupations	90	3%	5%	
8	Process, plant and machine operatives	89	3%	5%	
9	Elementary occupations	122	4%	7%	
Total		3,393			

Hours worked		Calne Without			
Hours worked (5 categories) Code	Hours worked (5 categories)	Total	% Total	% of people in work	
-8	Does not apply	1,595	47%		
1	Part-time: 15 hours or less worked	206	6%	11%	
2	Part-time: 16 to 30 hours worked	328	10%	18%	
3	Full-time: 31 to 48 hours worked	1,023	30%	57%	
4	Full-time: 49 or more hours worked	238	7%	13%	
Total		3,390			









National Statistics Socio-economic Classification		Calne Without			
National Statistics Socio-economic Classification (NS-SeC) (10 categories) Code	National Statistics Socio-economic Classification (NS-SeC) (10 categories)	Total	% Total	% over 16	
-8	Does not apply	579	17%		
1	L1, L2 and L3: Higher managerial, administrative and professional occupations	542	16%	19%	
2	L4, L5 and L6: Lower managerial, administrative and professional occupations	668	20%	24%	
3	L7: Intermediate occupations	353	10%	13%	
4	L8 and L9: Small employers and own account workers	411	12%	15%	
5	L10 and L11: Lower supervisory and technical occupations	146	4%	5%	
6	L12: Semi-routine occupations	244	7%	9%	
7	L13: Routine occupations	196	6%	7%	
8	L14.1 and L14.2: Never worked and long-term unemployed	103	3%	4%	
9	L15: Full-time students	145	4%	5%	
Total		3,387			







Summary employment industries - top 10 industries	
Calne Without Area	
Construction of buildings; Civil engineering; Specialised construction activities	9%
Education	9%
Public administration and defence; compulsory social security	8%
Retail trade, except of motor vehicles and motorcycles	7%
Human health activities	6%
Computer programming, consultancy and related activities	5%
Crop and animal production, hunting and related service activities	4%
Social work activities without accommodation	3%
Food and beverage service activities	3%
Wholesale trade, except of motor vehicles and motorcycles	3%
Total	58%





Accommodation type		Calne Without			
Accommodation type (8 categories) Code	Accommodation type (8 categories)	Total	% Total		
1	Detached	695	51%		
2	Semi-detached	409	30%		
3	Terraced	212	16%		
4	In a purpose-built block of flats or tenement	21	2%		
5	Part of a converted or shared house, including bedsits	13	1%		
6	Part of another converted building, for example, former school, church or warehouse	6	0%		
7	In a commercial building, for example, in an office building, hotel or over a shop	3	0%		
8	A caravan or other mobile or temporary structure	2	0%		
Total		1,361			

Type of central heating in household		Calne Without			
Type of central heating in household (13 categories) Code	Type of central heating in household (13 categories)	Total	% Total		
-9	Does not apply	-	0%		
1	No central heating	8	1%		
2	Mains gas only	855	63%		
3	Tank or bottled gas only	13	1%		
4	Electric only	55	4%		
5	Oil only	232	17%		
6	Wood only	5	0%		
7	Solid fuel only	8	1%		
8	Renewable energy only	14	1%		
9	District or communal heat networks only	1	0%		
10	Other central heating only	2	0%		
11	Two or more types of central heating (not including renewable energy)	160	12%		
12	Two or more types of central heating (including renewable energy)	8	1%		
Total		1,361			

Number of Bedrooms		Calne Without			
Number of Bedrooms (5 categories) Code	Number of Bedrooms (5 categories)	Total	% Total		
-9	Does not apply	-	0%		
1	1 bedroom	53	4%		
2	2 bedrooms	219	16%		
3	3 bedrooms	501	37%		
4	4 or more bedrooms	595	43%		
Total		1,368			

Number of rooms		Calne Without			
Number of rooms (Valuation Office Agency) (9 categories) Code	Number of rooms (Valuation Office Agency) (9 categories)	Total	% Total		
1	1 room	-	0%		
2	2 rooms	47	3%		
3	3 rooms	197	14%		
4	4 rooms	342	25%		
5	5 rooms	315	23%		
6	6 rooms	242	18%		
7	7 rooms	124	9%		
8	8 rooms	61	4%		
9	9 or more rooms	31	2%		
Total		1,359			

Tenure of household		Calne Without			
Tenure of household (9 categories) Code	Tenure of household (9 categories)	Total	% Total (*)	% Total - correcting landlord type	
-8	Does not apply	-	0%		
0	Owned: Owns outright	487	36%	36%	
1	Owned: Owns with a mortgage or loan	561	41%	41%	
2	Shared ownership: Shared ownership	25	2%	2%	
3	Social rented: Rents from council or Local Authority	13	1%	7%	
4	Social rented: Other social rented	78	6%		
5	Private rented: Private landlord or letting agency	165	12%	12%	
6	Private rented: Other private rented	31	2%	2%	
7	Lives rent free	-	0%	0%	
Total		1,360			

Occupancy rating for bedrooms		Calne Without			
Occupancy rating for bedrooms (6 categories) Code	Occupancy rating for bedrooms (6 categories)	Total	% Total		
-8	Does not apply	-	0%		
1	Occupancy rating of bedrooms: +2 or more	792	58%		
2	Occupancy rating of bedrooms: +1	394	29%		
3	Occupancy rating of bedrooms: 0	167	12%		
4	Occupancy rating of bedrooms: -1	11	1%		
5	Occupancy rating of bedrooms: -2 or less	2	0%		
Total		1,366			

Occupancy rating for rooms		Calne Without			
Occupancy rating for rooms (6 categories) Code	Occupancy rating for rooms (6 categories)	Total	% Total		
-8	Does not apply	-	0%		
1	Occupancy rating of rooms: +2 or more	915	67%		
2	Occupancy rating of rooms: +1	272	20%		
3	Occupancy rating of rooms: 0	154	11%		
4	Occupancy rating of rooms: -1	17	1%		
5	Occupancy rating of rooms: -2 or less	2	0%		
Total		1,360			

Annex 2. Comparison of the three selected areas: Calne Without, Calne Community Neighbourhood Plan, and Derry Hill and Studley

Population		Calne Without				Calne Community Neighbourhood Plan				Derry Hill and Studley				Wiltshire			
Sex (2 categories) Code	Sex (2 categories)	Total	% total			Total	% total			Total	% total			Total	% total		
1	Female	1,720	51%			11,628	52%			933	51%			258,603	51%		
2	Male	1,671	49%			10,837	48%			899	49%			251,711	49%		
Total		3,391				22,465				1,832				510,314			

Students		Calne Without				Calne Community Neighbourhood Plan				Derry Hill and Studley				Wiltshire			
Schoolchild or full-time student indicator (3 categories) Code	Schoolchild or full-time student indicator (3 categories)	Total	% total			Total	% total			Total	% total			Total	% total		
-8	Does not apply (under 5's)	161	5%			1,159	5%			66	4%			25,668	5%		
1	Student	563	17%			4,005	18%			288	16%			84,943	17%		
2	Not a student	2,664	79%			17,286	77%			1,477	81%			399,737	78%		
Total		3,388				22,450				1,831				510,348			

Household Size		Calne Without				Calne Community Neighbourhood Plan				Derry Hill and Studley				Wiltshire			
Household size (9 categories) Code	Household size (9 categories)	Total	% Total			Total	% Total			Total	% Total			Total	% Total		
0	0 people in household	-	0.0%			-	0.0%			-	0.0%			-	0.0%		
1	1 person in household	252	18.4%			2,609	27.4%			134	18.3%			60,563	28.2%		
2	2 people in household	596	43.5%			3,680	38.7%			320	43.6%			81,186	37.7%		
3	3 people in household	250	18.2%			1,493	15.7%			141	19.2%			33,718	15.7%		
4	4 people in household	203	14.8%			1,253	13.2%			102	13.9%			28,186	13.1%		
5	5 people in household	53	3.9%			361	3.8%			28	3.8%			8,501	4.0%		
6	6 people in household	15	1.1%			99	1.0%			8	1.1%			2,202	1.0%		
7	7 people in household	-	0.0%			21	0.2%			-	0.0%			548	0.3%		
8	8 or more people in household	1	0.1%			5	0.1%			1	0.1%			236	0.1%		
Total		1,370				9,521				734				215,140			

Population Density		Calne Without				Calne Community Neighbourhood Plan				Derry Hill and Studley				Wiltshire			
		True average	Median	90% ile	% of population live in top 10% densest areas in Wiltshire?	True average	Median	90% ile	% of population live in top 10% densest areas in Wiltshire?	True average	Median	90% ile	% of population live in top 10% densest areas in Wiltshire?	True average	Median	90% ile	
	Population Density	1,341	215	5,488	10%	4,386	4,103	8,241	27%	818	250	1,851	0%	2,933	2,369	6,699	

Population by Age		Calne Without Area				Calne Community Neighbourhood Plan Area				Derry Hill and Studley Area				Wiltshire			
Age groups		Total	% total			Total	% total			Total	% total			Total	% total		
	0-9	766	9%			2,883	11%			766	9%			55,178	11%		
	10-19	834	10%			3,267	12%			834	10%			57,643	11%		
	20-29	770	9%			2,914	11%			770	9%			52,809	10%		
	30-39	818	10%			3,168	12%			818	10%			61,528	12%		
	40-49	942	12%			3,363	12%			942	12%			62,995	12%		
	50-59	1,458	18%			4,342	16%			1,458	18%			75,563	15%		
	60-69	1,137	14%			3,246	12%			1,137	14%			61,841	12%		
	70-79	902	11%			2,619	10%			902	11%			52,321	10%		
	80-89	414	5%			1,162	4%			414	5%			24,842	5%		
	90-99	132	2%			271	1%			132	2%			5,397	1%		
	> 100	4	0%			9	0%			4	0%			158	0%		
Total		8,177				27,244				8,177				510,275			

Health		Calne Without			Calne Community Neighbourhood Plan			Derry Hill and Studley			Wiltshire		
General health (6 categories) Code	General health (6 categories)	Total	% Total		Total	% Total		Total	% Total		Total	% Total	
-8	Does not apply	-	0.0%		-	0.0%		-	0.0%		-	0.0%	
1	Very good health	1,840	54.4%		10,869	48.4%		961	52.5%		252,780	49.5%	
2	Good health	1,120	33.1%		7,913	35.2%		610	33.4%		173,925	34.1%	
3	Fair health	333	9.8%		2,747	12.2%		199	10.9%		62,037	12.2%	
4	Bad health	70	2.1%		737	3.3%		41	2.2%		16,977	3.3%	
5	Very bad health	22	0.6%		193	0.9%		18	1.0%		4,596	0.9%	
Total		3,385			22,459			1,829			510,315		

Disability		Calne Without			Calne Community Neighbourhood Plan			Derry Hill and Studley			Wiltshire		
Disability (5 categories) Code	Disability (5 categories)	Total	% Total		Total	% Total		Total	% Total		Total	% Total	
-8	Does not apply	-	0.0%		-	0.0%		-	0.0%		-	0.0%	
1	Disabled under the Equality Act: Day-to-day activities limited a lot	147	4.3%		1,381	6.1%		91	5.0%		31,976	6.3%	
2	Disabled under the Equality Act: Day-to-day activities limited a little	302	8.9%		2,439	10.9%		165	9.0%		54,502	10.7%	
3	Not disabled under the Equality Act: Has long term physical or mental health condition but day-to-day activities are not limited	316	9.3%		2,017	9.0%		182	9.9%		41,741	8.2%	
4	Not disabled under the Equality Act: No long term physical or mental health conditions	2,627	77.4%		16,640	74.0%		1,396	76.1%		382,096	74.9%	
Total		3,392			22,477			1,834			510,315		

Unpaid Care		Calne Without			Calne Community Neighbourhood Plan			Derry Hill and Studley			Wiltshire		
Unpaid care (7 categories) Code	Unpaid care (7 categories)	Total	% Total		Total	% Total		Total	% Total		Total	% Total	
-8	No code required	161	4.8%		1,159	5.2%		66	3.6%		25,668	5.0%	
1	Provides no unpaid care	2,966	87.6%		19,367	86.3%		1,625	88.7%		442,445	86.7%	
2	Provides 9 hours or less unpaid care a week	129	3.8%		712	3.2%		72	3.9%		17,391	3.4%	
3	Provides 10 to 19 hours unpaid care a week	28	0.8%		258	1.1%		16	0.9%		5,559	1.1%	
4	Provides 20 to 34 hours unpaid care a week	22	0.6%		167	0.7%		16	0.9%		3,663	0.7%	
5	Provides 35 to 49 hours unpaid care a week	16	0.5%		210	0.9%		7	0.4%		3,847	0.8%	
6	Provides 50 or more hours unpaid care a week	64	1.9%		573	2.6%		31	1.7%		11,789	2.3%	
Total		3,386			22,446			1,833			510,362		

Household Disability		Calne Without			Calne Community Neighbourhood Plan			Derry Hill and Studley			Wiltshire		
Number of disabled people in household (4 categories) Code	Number of disabled people in household (4 categories)	Total	% Total		Total	% Total		Total	% Total		Total	% Total	
-8	Does not apply	-	0.0%		-	0.0%		-	0.0%		-	0.0%	
0	No people disabled under the Equality Act in household	1,024	75.3%		6,571	69.2%		546	74.8%		148,055	68.8%	
1	1 person disabled under the Equality Act in household	272	20.0%		2,296	24.2%		152	20.8%		53,436	24.8%	
2	2 or more people disabled under the Equality Act in household	64	4.7%		627	6.6%		32	4.4%		13,584	6.3%	
Total		1,360			9,494			730			215,075		

Summary ethnic group - top 5 groups							
Calne Without		Calne Community Neighbourhood Plan		Derry Hill and Studley		Wiltshire	
White: English, Welsh, Scottish, Northern Irish or British	94.8%	White: English, Welsh, Scottish, Northern Irish or British	93.1%	White: English, Welsh, Scottish, Northern Irish or British	94.2%	White: English, Welsh, Scottish, Northern Irish or British	90.1%
White: Other White	1.9%	White: Other White	2.7%	White: Other White	2.2%	White: Other White	3.6%
White: Irish	0.6%	Mixed or Multiple ethnic groups: White and Black Caribbean	0.5%	Asian, Asian British or Asian Welsh: Bangladeshi	0.6%	Asian, Asian British or Asian Welsh: Other Asian	1.0%
Mixed or Multiple ethnic groups: Other Mixed or Multiple ethnic groups	0.4%	White: Irish	0.5%	White: Irish	0.6%	Black, Black British, Black Welsh, Caribbean or African: African	0.6%
Asian, Asian British or Asian Welsh: Bangladeshi	0.3%	Mixed or Multiple ethnic groups: White and Asian	0.4%	Mixed or Multiple ethnic groups: White and Asian	0.5%	Other ethnic group: Any other ethnic group	0.6%

Summary Passports Held - top 5 groups							
Calne Without		Calne Community Neighbourhood Plan		Derry Hill and Studley		Wiltshire	
Europe: United Kingdom	85.6%	Europe: United Kingdom	79.2%	Europe: United Kingdom	85.9%	Europe: United Kingdom	80.1%
No passport held	12.3%	No passport held	17.6%	No passport held	11.8%	No passport held	15.1%
Europe: Ireland	0.4%	Europe: Other Europe: EU Member countries: Poland	0.5%	Europe: Ireland	0.4%	Europe: Other Europe: EU Member countries: Poland	1.0%
Europe: Other Europe: EU Member countries: Other EU countries	0.3%	Europe: Other Europe: EU Member countries: Other EU countries	0.5%	Europe: Other Europe: EU Member countries: Other EU countries	0.4%	Europe: Other Europe: EU Member countries: Other EU countries	0.6%
Europe: Other Europe: EU Member countries: Portugal	0.1%	Europe: Other Europe: EU Member countries: Romania	0.4%	Europe: Other Europe: EU Member countries: Portugal	0.3%	Middle East and Asia: Southern Asia	0.5%

Household deprivation		Calne Without			Calne Community Neighbourhood Plan			Derry Hill and Studley			Wiltshire		
Household deprivation (6 categories) Code	Household deprivation (6 categories)	Total	% Total		Total	% Total		Total	% Total		Total	% Total	
-8	Does not apply	-	0%		-	0%		-	0%		-	0%	
1	Household is not deprived in any dimension	873	64%		5,054	53%		460	63%		114,877	53%	
2	Household is deprived in one dimension	387	28%		3,057	32%		213	29%		70,892	33%	
3	Household is deprived in two dimensions	85	6%		1,147	12%		48	7%		24,193	11%	
4	Household is deprived in three dimensions	15	1%		235	2%		8	1%		4,830	2%	
5	Household is deprived in four dimensions	-	0%		3	0%		-	0%		222	0%	
Total		1,360			9,496			729			215,014		

Household language		Calne Without			Calne Community Neighbourhood Plan			Derry Hill and Studley			Wiltshire		
Household language (English and Welsh) (5 categories) Code	Household language (English and Welsh) (5 categories)	Total	% Total		Total	% Total		Total	% Total		Total	% Total	
-8	Does not apply	-	0%		-	0%		-	0%		-	0%	
1	All adults in household have English in England, or English or Welsh in Wales as a main language	1,336	98%		9,258	97%		717	98%		206,225	96%	
2	At least one but not all adults in household have English in England, or English or Welsh in Wales as a main language	18	1%		133	1%		7	1%		3,803	2%	
3	No adults in household, but at least one person aged 3 to 15 years, has English in England or English or Welsh in Wales as a main language	-	0%		36	0%		-	0%		1,281	1%	
4	No people in household have English in England, or English or Welsh in Wales as a main language	11	1%		88	1%		6	1%		3,800	2%	
Total		1,365			9,515			730			215,109		

Household composition		Calne Without			Calne Community Neighbourhood Plan			Derry Hill and Studley			Wiltshire		
Household composition (15 categories) Code	Household composition (15 categories)	Total	% Total		Total	% Total		Total	% Total		Total	% Total	
-8	Does not apply	-	0%		-	0%		-	0%		-	0%	
1	One-person household: Aged 66 years and over	116	9%		1,142	12%		84	12%		29,795	14%	
2	One-person household: Other	134	10%		1,455	15%		50	7%		30,745	14%	
3	Single family household: All aged 66 years and over	172	13%		978	10%		114	16%		25,695	12%	
4	Single family household: Married or civil partnership couple: No children	269	20%		1,392	15%		146	20%		28,594	13%	
5	Single family household: Married or civil partnership couple: Dependent children	263	19%		1,450	15%		136	19%		34,347	16%	
6	Single family household: Married or civil partnership couple: All children non-dependent	97	7%		552	6%		69	9%		12,629	6%	
7	Single family household: Cohabiting couple family: No children	102	8%		714	8%		39	5%		13,171	6%	
8	Single family household: Cohabiting couple family: With dependent children	62	5%		481	5%		24	3%		9,104	4%	
9	Single family household: Cohabiting couple family: All children non-dependent	10	1%		72	1%		7	1%		1,379	1%	
10	Single family household: Lone parent family: With dependent children	52	4%		589	6%		20	3%		11,420	5%	
11	Single family household: Lone parent family: All children non-dependent	30	2%		299	3%		18	2%		7,335	3%	
12	Single family household: Other single family household: Other family composition	2	0%		33	0%		1	0%		836	0%	
13	Other household types: With dependent children	16	1%		131	1%		6	1%		3,676	2%	
14	Other household types: Other, including all full-time students and all aged 66 years and over	28	2%		219	2%		13	2%		6,272	3%	
Total		1,353			9,507			727			214,998		

Religion		Calne Without			Calne Community Neighbourhood Plan			Derry Hill and Studley			Wiltshire		
Religion (10 categories) Code	Religion (10 categories)	Total	% Total		Total	% Total		Total	% Total		Total	% Total	
-8	Does not apply	-	0%		-	0%		-	0%		-	0%	
1	No religion	1,321	39%		10,279	46%		655	36%		210,626	41%	
2	Christian	1,817	54%		10,582	47%		1,037	57%		256,156	50%	
3	Buddhist	23	1%		75	0%		18	1%		2,523	0%	
4	Hindu	7	0%		24	0%		6	0%		2,658	1%	
5	Jewish	1	0%		18	0%		-	0%		453	0%	
6	Muslim	25	1%		107	0%		15	1%		3,488	1%	
7	Sikh	-	0%		14	0%		-	0%		483	0%	
8	Other religion	13	0%		127	1%		6	0%		3,230	1%	
9	Not answered	181	5%		1,228	5%		92	5%		30,685	6%	
Total		3,388			22,454			1,829			510,302		

Sexual orientation		Calne Without Area			Calne Community Neighbourhood Plan Area			Derry Hill and Studley Area			Wiltshire		
Sexual orientation (6 categories) Code	Sexual orientation (6 categories)	Total	% Total		Total	% Total		Total	% Total		Total	% Total	
-8	Does not apply	-	0%		-	0%		-	0%		-	0%	
1	Straight or Heterosexual	6,337	92%		20,318	91%		6,337	92%		381,142	91%	
2	Gay or Lesbian	73	1%		292	1%		73	1%		4,755	1%	
3	Bisexual	55	1%		270	1%		55	1%		4,671	1%	
4	All other sexual orientations	17	0%		73	0%		17	0%		1,021	0%	
5	Not answered	407	6%		1,307	6%		407	6%		27,508	7%	
Total		6,889			22,260			6,889			419,097		

Gender identity		Calne Without Area			Calne Community Neighbourhood Plan Area			Derry Hill and Studley Area			Wiltshire		
Gender identity (7 categories) Code	Gender identity (7 categories)	Total	% Total		Total	% Total		Total	% Total		Total	% Total	
-8	Does not apply	-	0%		-	0%		-	0%		-	0%	
1	Gender identity the same as sex registered at birth	6,595	96%		21,219	95%		6,595	96%		397,022	95%	
2	Gender identity different from sex registered at birth but no specific identity given	3	0%		13	0%		3	0%		494	0%	
3	Trans woman	4	0%		15	0%		4	0%		301	0%	
4	Trans man	3	0%		5	0%		3	0%		315	0%	
5	All other gender identities	1	0%		17	0%		1	0%		341	0%	
6	Not answered	284	4%		992	4%		284	4%		20,633	5%	
Total		6,890			22,261			6,890			419,106		

Summary travel to work (people in employment or aged 15 and younger) - top 6 methods									
Calne Without		Calne Community Neighbourhood Plan		Derry Hill and Studley		Wiltshire			
Driving a car or van	48%	Driving a car or van	51%	Work mainly at or from home	46%	Driving a car or van	49%		
Work mainly at or from home	43%	Work mainly at or from home	32%	Driving a car or van	44%	Work mainly at or from home	34%		
Passenger in a car or van	3%	On foot	8%	Passenger in a car or van	3%	On foot	8%		
On foot	3%	Passenger in a car or van	3%	On foot	3%	Passenger in a car or van	3%		
Train	1%	Bus, minibus or coach	2%	Bus, minibus or coach	1%	Bicycle	2%		
Other method of travel to work	1%	Bicycle	2%	Other method of travel to work	1%	Bus, minibus or coach	2%		

Summary travel to work by grouped by sustainable methods and other (people in employment or aged 15 and younger)									
		Calne Without		Calne Community Neighbourhood Plan		Derry Hill and Studley		Wiltshire	
		Excluding Work from Home		Excluding Work from Home		Excluding Work from Home		Excluding Work from Home	
Sustainable (work from home, public transport, cycle, walk or passenger in a car or van)	50%	14%	47%	22%	55%	16%	50%	24%	
Car, Taxi or motorcycle	49%	85%	52%	77%	44%	83%	49%	75%	
Other	1%	1%	1%	1%	1%	2%	1%	1%	

Car or van availability		Calne Without				Calne Community Neighbourhood Plan				Derry Hill and Studley				Wiltshire			
Car or van availability (5 categories) Code	Car or van availability (5 categories)	Total	% Total			Total	% Total			Total	% Total			Total	% Total		
-8	Does not apply	-	0%			-	0%			-	0%			-	0%		
0	No cars or vans in household	53	4%			1,212	13%			43	6%			28,202	13%		
1	1 car or van in household	415	31%			3,775	40%			214	29%			84,805	39%		
2	2 cars or vans in household	605	45%			3,286	35%			298	41%			73,207	34%		
3	3 or more cars or vans in household	285	21%			1,217	13%			171	24%			28,910	13%		
Total		1,358				9,490				726				215,124			

Summary of distance travelled to work (for those who work)									
Distance Travelled to Work	Calne Without	Calne Community Neighbourhood Plan	Derry Hill and Studley	Wiltshire					
Work at home	43%	32%	46%	34%					
Local area (< 5km)	9%	15%	10%	19%					
Between 5km and 20km	21%	24%	18%	20%					
Between 20km and 40km	8%	9%	7%	8%					
40km or over	6%	5%	5%	5%					
No fixed place or outside UK	14%	15%	14%	14%					

Education		Calne Without				Calne Community Neighbourhood Plan				Derry Hill and Studley				Wiltshire			
Highest level of qualification (8 categories) Code	Highest level of qualification (8 categories)	Total	% Total	% over 16		Total	% Total	% over 16		Total	% Total	% over 16		Total	% Total	% over 16	
-8	Does not apply	579	17%			4,277	19%			271	15%			91,238	18%		
0	No qualifications	283	8%		10%	2,749	12%		15%	184	10%		12%	60,433	12%		14%
1	Level 1 and entry level qualifications: 1 to 4 GCSEs grade A* to C , Any GCSEs at other grades, O levels or CSEs (any grades), 1 AS level, NVQ level 1, Foundation GNVQ, Basic or Essential Skills	249	7%		9%	2,058	9%		11%	122	7%		8%	42,762	8%		10%
2	Level 2 qualifications: 5 or more GCSEs (A* to C or 9 to 4), O levels (passes), CSEs (grade 1), School Certification, 1 A level, 2 to 3 AS levels, VCEs, Intermediate or Higher Diploma, Welsh Baccalaureate Intermediate Diploma, NVQ level 2, Intermediate GNVQ, City and Guilds Craft, BTEC First or General Diploma, RSA Diploma	454	13%		16%	2,996	13%		16%	231	13%		15%	62,627	12%		15%
3	Apprenticeship	114	3%		4%	923	4%		5%	61	3%		4%	23,319	5%		6%
4	Level 3 qualifications: 2 or more A levels or VCEs, 4 or more AS levels, Higher School Certificate, Progression or Advanced Diploma, Welsh Baccalaureate Advance Diploma, NVQ level 3; Advanced GNVQ, City and Guilds Advanced Craft, ONC, OND, BTEC National, RSA Advanced Diploma	596	18%		21%	3,632	16%		20%	287	16%		18%	76,535	15%		18%
5	Level 4 qualifications and above: degree (BA, BSc), higher degree (MA, PhD, PGCE), NVQ level 4 to 5, HNC, HND, RSA Higher Diploma, BTEC Higher level, professional qualifications (for example, teaching, nursing, accountancy)	1,049	31%		37%	5,359	24%		30%	626	34%		40%	143,163	28%		34%
6	Other: vocational or work-related qualifications, other qualifications achieved in England or Wales, qualifications achieved outside England or Wales (equivalent not stated or unknown)	72	2%		3%	462	2%		3%	54	3%		3%	10,214	2%		2%
Total		3,396				22,456				1,836				510,291			

Occupation		Calne Without			Calne Community Neighbourhood Plan			Derry Hill and Studley			Wiltshire		
Occupation (current) (10 categories) Code	Occupation (current) (10 categories)	Total	% Total	% of people in work	Total	% Total	% of people in work	Total	% Total	% of people in work	Total	% Total	% of people in work
-8	Does not apply	1,595	47%		11,284	50%		939	51%		257,973	51%	
1	Managers, directors and senior officials	353	10%	<div><div></div>20%</div>	1,510	7%	<div><div></div>14%</div>	188	10%	<div><div></div>21%</div>	36,596	7%	<div><div></div>14%</div>
2	Professional occupations	367	11%	<div><div></div>20%</div>	1,909	8%	<div><div></div>17%</div>	204	11%	<div><div></div>23%</div>	46,894	9%	<div><div></div>19%</div>
3	Associate professional and technical occupations	289	9%	<div><div></div>16%</div>	1,607	7%	<div><div></div>14%</div>	139	8%	<div><div></div>16%</div>	37,296	7%	<div><div></div>15%</div>
4	Administrative and secretarial occupations	157	5%	<div><div></div>9%</div>	1,092	5%	<div><div></div>10%</div>	81	4%	<div><div></div>9%</div>	25,826	5%	<div><div></div>10%</div>
5	Skilled trades occupations	179	5%	<div><div></div>10%</div>	1,344	6%	<div><div></div>12%</div>	72	4%	<div><div></div>8%</div>	28,619	6%	<div><div></div>11%</div>
6	Caring, leisure and other service occupations	152	4%	<div><div></div>8%</div>	1,077	5%	<div><div></div>10%</div>	64	3%	<div><div></div>7%</div>	22,713	4%	<div><div></div>9%</div>
7	Sales and customer service occupations	90	3%	<div><div></div>5%</div>	762	3%	<div><div></div>7%</div>	46	3%	<div><div></div>5%</div>	16,597	3%	<div><div></div>7%</div>
8	Process, plant and machine operatives	89	3%	<div><div></div>5%</div>	843	4%	<div><div></div>8%</div>	34	2%	<div><div></div>4%</div>	15,394	3%	<div><div></div>6%</div>
9	Elementary occupations	122	4%	<div><div></div>7%</div>	1,038	5%	<div><div></div>9%</div>	67	4%	<div><div></div>7%</div>	22,482	4%	<div><div></div>9%</div>
Total		3,393			22,466			1,834			510,390		

Hours worked		Calne Without			Calne Community Neighbourhood Plan			Derry Hill and Studley			Wiltshire		
Hours worked (5 categories) Code	Hours worked (5 categories)	Total	% Total	% of people in work	Total	% Total	% of people in work	Total	% Total	% of people in work	Total	% Total	% of people in work
-8	Does not apply	1,595	47%		11,284	50%		939	51%		257,973	51%	
1	Part-time: 15 hours or less worked	206	6%	<div><div></div>11%</div>	1,087	5%	<div><div></div>10%</div>	115	6%	<div><div></div>13%</div>	26,821	5%	<div><div></div>11%</div>
2	Part-time: 16 to 30 hours worked	328	10%	<div><div></div>18%</div>	2,030	9%	<div><div></div>18%</div>	170	9%	<div><div></div>19%</div>	47,972	9%	<div><div></div>19%</div>
3	Full-time: 31 to 48 hours worked	1,023	30%	<div><div></div>57%</div>	6,841	30%	<div><div></div>61%</div>	483	26%	<div><div></div>54%</div>	146,790	29%	<div><div></div>58%</div>
4	Full-time: 49 or more hours worked	238	7%	<div><div></div>13%</div>	1,208	5%	<div><div></div>11%</div>	128	7%	<div><div></div>14%</div>	30,681	6%	<div><div></div>12%</div>
Total		3,390			22,450			1,835			510,237		

National Statistics Socio-economic Classification		Calne Without			Calne Community Neighbourhood Plan			Derry Hill and Studley			Wiltshire		
National Statistics Socio-economic Classification (NS-SeC) (10 categories) Code	National Statistics Socio-economic Classification (NS-SeC) (10 categories)	Total	% Total	% over 16	Total	% Total	% over 16	Total	% Total	% over 16	Total	% Total	% over 16
-8	Does not apply	579	17%		4,277	19%		271	15%		91,238	18%	
1	L1, L2 and L3: Higher managerial, administrative and professional occupations	542	16%	<div><div></div>19%</div>	2,359	11%	<div><div></div>13%</div>	316	17%	<div><div></div>20%</div>	62,861	12%	<div><div></div>15%</div>
2	L4, L5 and L6: Lower managerial, administrative and professional occupations	668	20%	<div><div></div>24%</div>	3,901	17%	<div><div></div>21%</div>	368	20%	<div><div></div>24%</div>	95,297	19%	<div><div></div>23%</div>
3	L7: Intermediate occupations	353	10%	<div><div></div>13%</div>	2,261	10%	<div><div></div>12%</div>	201	11%	<div><div></div>13%</div>	53,031	10%	<div><div></div>13%</div>
4	L8 and L9: Small employers and own account workers	411	12%	<div><div></div>15%</div>	1,931	9%	<div><div></div>11%</div>	220	12%	<div><div></div>14%</div>	48,840	10%	<div><div></div>12%</div>
5	L10 and L11: Lower supervisory and technical occupations	146	4%	<div><div></div>5%</div>	1,232	5%	<div><div></div>7%</div>	64	3%	<div><div></div>4%</div>	24,589	5%	<div><div></div>6%</div>
6	L12: Semi-routine occupations	244	7%	<div><div></div>9%</div>	2,247	10%	<div><div></div>12%</div>	134	7%	<div><div></div>9%</div>	46,327	9%	<div><div></div>11%</div>
7	L13: Routine occupations	196	6%	<div><div></div>7%</div>	2,323	10%	<div><div></div>13%</div>	102	6%	<div><div></div>7%</div>	46,682	9%	<div><div></div>11%</div>
8	L14.1 and L14.2: Never worked and long-term unemployed	103	3%	<div><div></div>4%</div>	1,015	5%	<div><div></div>6%</div>	72	4%	<div><div></div>5%</div>	21,958	4%	<div><div></div>5%</div>
9	L15: Full-time students	145	4%	<div><div></div>5%</div>	894	4%	<div><div></div>5%</div>	82	4%	<div><div></div>5%</div>	19,501	4%	<div><div></div>5%</div>
Total		3,387			22,440			1,830			510,324		

Summary employment industries - top 10 industries							
Calne Without Area		Calne Community Neighbourhood Plan Area		Derry Hill and Studley Area		Wiltshire	
Construction of buildings; Civil engineering; Specialised construction activities	9%	Education	10%	Construction of buildings; Civil engineering; Specialised construction activities	9%	Public administration and defence; compulsory social security	12%
Education	9%	Construction of buildings; Civil engineering; Specialised construction activities	9%	Education	9%	Education	9%
Public administration and defence; compulsory social security	8%	Retail trade, except of motor vehicles and motorcycles	9%	Public administration and defence; compulsory social security	8%	Retail trade, except of motor vehicles and motorcycles	9%
Retail trade, except of motor vehicles and motorcycles	7%	Public administration and defence; compulsory social security	8%	Retail trade, except of motor vehicles and motorcycles	7%	Construction of buildings; Civil engineering; Specialised construction activities	8%
Human health activities	6%	Human health activities	6%	Human health activities	6%	Human health activities	7%
Computer programming, consultancy and related activities	5%	Social work activities without accommodation	4%	Computer programming, consultancy and related activities	5%	Social work activities without accommodation	4%
Crop and animal production, hunting and related service activities	4%	Computer programming, consultancy and related activities	4%	Crop and animal production, hunting and related service activities	4%	Food and beverage service activities	3%
Social work activities without accommodation	3%	Services to buildings and landscape activities	3%	Social work activities without accommodation	3%	Computer programming, consultancy and related activities	3%
Food and beverage service activities	3%	Food and beverage service activities	3%	Food and beverage service activities	3%	Services to buildings and landscape activities	3%
Wholesale trade, except of motor vehicles and motorcycles	3%	Wholesale trade, except of motor vehicles and motorcycles	2%	Wholesale trade, except of motor vehicles and motorcycles	3%	Wholesale trade, except of motor vehicles and motorcycles	3%
Total	58%		58%		58%		61%

Accommodation type		Calne Without			Calne Community Neighbourhood Plan			Derry Hill and Studley			Wiltshire		
Accommodation type (8 categories) Code	Accommodation type (8 categories)	Total	% Total		Total	% Total		Total	% Total		Total	% Total	
1 Detached		695	51%		2,873	30%		437	60%		75,613	35%	
2 Semi-detached		409	30%		3,058	32%		208	29%		68,343	32%	
3 Terraced		212	16%		2,539	27%		60	8%		44,556	21%	
4 In a purpose-built block of flats or tenement		21	2%		856	9%		5	1%		19,094	9%	
5 Part of a converted or shared house, including bedsits		13	1%		66	1%		10	1%		2,684	1%	
6 Part of another converted building, for example, former school, church or warehouse		6	0%		49	1%		2	0%		1,816	1%	
7 In a commercial building, for example, in an office building, hotel or over a shop		3	0%		51	1%		2	0%		1,368	1%	
8 A caravan or other mobile or temporary structure		2	0%		3	0%		2	0%		1,529	1%	
Total		1,361			9,495			726			215,003		

Type of central heating in household		Calne Without			Calne Community Neighbourhood Plan			Derry Hill and Studley			Wiltshire		
Type of central heating in household (13 categories) Code	Type of central heating in household (13 categories)	Total	% Total		Total	% Total		Total	% Total		Total	% Total	
-9	Does not apply	-	0%		-	0%		-	0%		-	0%	
1	No central heating	8	1%		68	1%		3	0%		2,208	1%	
2	Mains gas only	855	63%		7,279	77%		436	60%		130,312	61%	
3	Tank or bottled gas only	13	1%		41	0%		10	1%		3,350	2%	
4	Electric only	55	4%		801	8%		25	3%		23,739	11%	
5	Oil only	232	17%		352	4%		143	20%		27,921	13%	
6	Wood only	5	0%		14	0%		2	0%		699	0%	
7	Solid fuel only	8	1%		12	0%		3	0%		572	0%	
8	Renewable energy only	14	1%		34	0%		6	1%		1,989	1%	
9	District or communal heat networks only	1	0%		17	0%		-	0%		597	0%	
10	Other central heating only	2	0%		35	0%		-	0%		807	0%	
11	Two or more types of central heating (not including renewable energy)	160	12%		805	8%		95	13%		21,090	10%	
12	Two or more types of central heating (including renewable energy)	8	1%		53	1%		5	1%		1,774	1%	
Total		1,361			9,511			728			215,058		

Number of Bedrooms		Calne Without			Calne Community Neighbourhood Plan			Derry Hill and Studley			Wiltshire		
Number of Bedrooms (5 categories) Code	Number of Bedrooms (5 categories)	Total	% Total		Total	% Total		Total	% Total		Total	% Total	
-9	Does not apply	-	0%		-	0%		-	0%		-	0%	
1	1 bedroom	53	4%		642	7%		32	4%		15,971	7%	
2	2 bedrooms	219	16%		2,287	24%		102	14%		51,896	24%	
3	3 bedrooms	501	37%		4,088	43%		237	32%		85,983	40%	
4	4 or more bedrooms	595	43%		2,491	26%		363	49%		61,220	28%	
Total		1,368			9,508			734			215,070		

Number of rooms		Calne Without			Calne Community Neighbourhood Plan			Derry Hill and Studley			Wiltshire		
Number of rooms (Valuation Office Agency) (9 categories) Code	Number of rooms (Valuation Office Agency) (9 categories)	Total	% Total		Total	% Total		Total	% Total		Total	% Total	
1	1 room	-	0%		29	0%		-	0%		890	0%	
2	2 rooms	47	3%		656	7%		26	4%		13,985	7%	
3	3 rooms	197	14%		2,013	21%		73	10%		44,840	21%	
4	4 rooms	342	25%		3,171	33%		168	23%		60,656	28%	
5	5 rooms	315	23%		1,832	19%		167	23%		48,180	22%	
6	6 rooms	242	18%		1,010	11%		154	21%		25,044	12%	
7	7 rooms	124	9%		516	5%		87	12%		12,881	6%	
8	8 rooms	61	4%		199	2%		41	6%		4,907	2%	
9	9 or more rooms	31	2%		81	1%		14	2%		3,695	2%	
Total		1,359			9,507			730			215,078		

Tenure of household		Calne Without			Calne Community Neighbourhood Plan			Derry Hill and Studley			Wiltshire		
Tenure of household (9 categories) Code	Tenure of household (9 categories)	Total	% Total (*)	% Total - correcting landlord type	Total	% Total (*)	% Total - correcting landlord type	Total	% Total (*)	% Total - correcting landlord type	Total	% Total (*)	% Total - correcting landlord type
-8	Does not apply	-	0%		-	0%		-	0%		-	0%	
0	Owned: Owns outright	487	36%	36%	3,097	33%	33%	302	41%	41%	80,237	37%	37%
1	Owned: Owns with a mortgage or loan	561	41%	41%	3,392	36%	36%	243	33%	38%	63,588	30%	30%
2	Shared ownership: Shared ownership	25	2%	2%	186	2%	2%	5	1%	1%	2,548	1%	1%
3	Social rented: Rents from council or Local Authority	13	1%	7%	198	2%	16%	4	1%	7%	7,823	4%	15%
4	Social rented: Other social rented	78	6%		1,317	14%		45	6%		23,377	11%	
5	Private rented: Private landlord or letting agency	165	12%	12%	1,151	12%	12%	114	16%	16%	27,673	13%	13%
6	Private rented: Other private rented	31	2%	2%	177	2%	2%	15	2%	2%	9,762	5%	5%
7	Lives rent free	-	0%	0%	1	0%	0%	-	0%	0%	116	0%	0%
Total		1,360			9,519			728			215,124		

Occupancy rating for bedrooms		Calne Without				Calne Community Neighbourhood Plan				Derry Hill and Studley				Wiltshire			
Occupancy rating for bedrooms (6 categories) Code	Occupancy rating for bedrooms (6 categories)	Total	% Total			Total	% Total			Total	% Total			Total	% Total		
-8	Does not apply	-	0%			-	0%			-	0%			-	0%		
1	Occupancy rating of bedrooms: +2 or more	792	58%			4,367	46%			461	63%			98,100	46%		
2	Occupancy rating of bedrooms: +1	394	29%			3,114	33%			180	24%			70,731	33%		
3	Occupancy rating of bedrooms: 0	167	12%			1,865	20%			83	11%			42,391	20%		
4	Occupancy rating of bedrooms: -1	11	1%			160	2%			9	1%			3,493	2%		
5	Occupancy rating of bedrooms: -2 or less	2	0%			8	0%			2	0%			414	0%		
Total		1,366				9,514				735				215,129			

Occupancy rating for rooms		Calne Without				Calne Community Neighbourhood Plan				Derry Hill and Studley				Wiltshire			
Occupancy rating for rooms (6 categories) Code	Occupancy rating for rooms (6 categories)	Total	% Total			Total	% Total			Total	% Total			Total	% Total		
-8	Does not apply	-	0%			-	0%			-	0%			-	0%		
1	Occupancy rating of rooms: +2 or more	915	67%			5,068	53%			534	73%			117,976	55%		
2	Occupancy rating of rooms: +1	272	20%			2,480	26%			121	17%			55,323	26%		
3	Occupancy rating of rooms: 0	154	11%			1,668	18%			65	9%			35,420	16%		
4	Occupancy rating of rooms: -1	17	1%			265	3%			9	1%			5,669	3%		
5	Occupancy rating of rooms: -2 or less	2	0%			30	0%			1	0%			694	0%		
Total		1,360				9,511				730				215,082			